

2012-13 Aerial Photos

Aerial 1 : Manor Farm and Queen Mary Quarry (QMQ)



Page 33



2012-13 Aerial Photos

Aerial 2 : Manor Farm and Queen Mary Quarry (QMQ)



Page 34

Worples Road
access

QMQ Ashford Road
Access

A308 QMQ Access

QMQ Processing
Plant Site

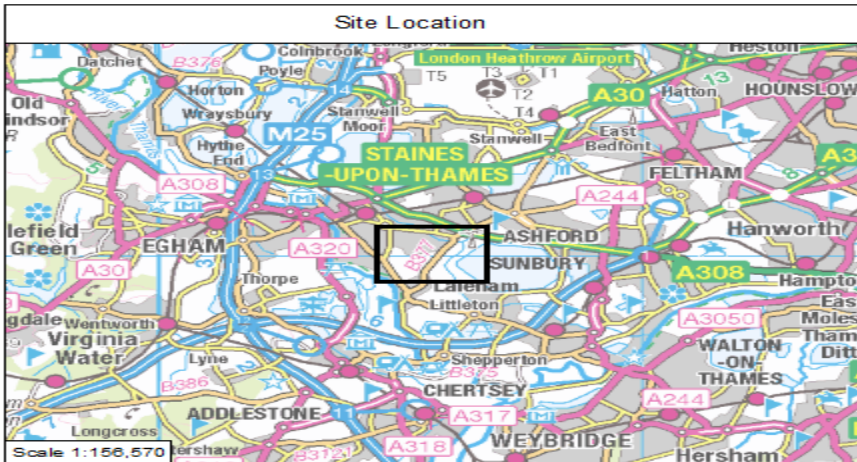
Application Site Area

Manor
Farm

Conveyor tunnel
under Ashford Road

Conveyor cause way

Ashford Road
temporary access



Manor Farm, Ashford Road and land west of Queen Mary Reservoir, Laleham, Surrey

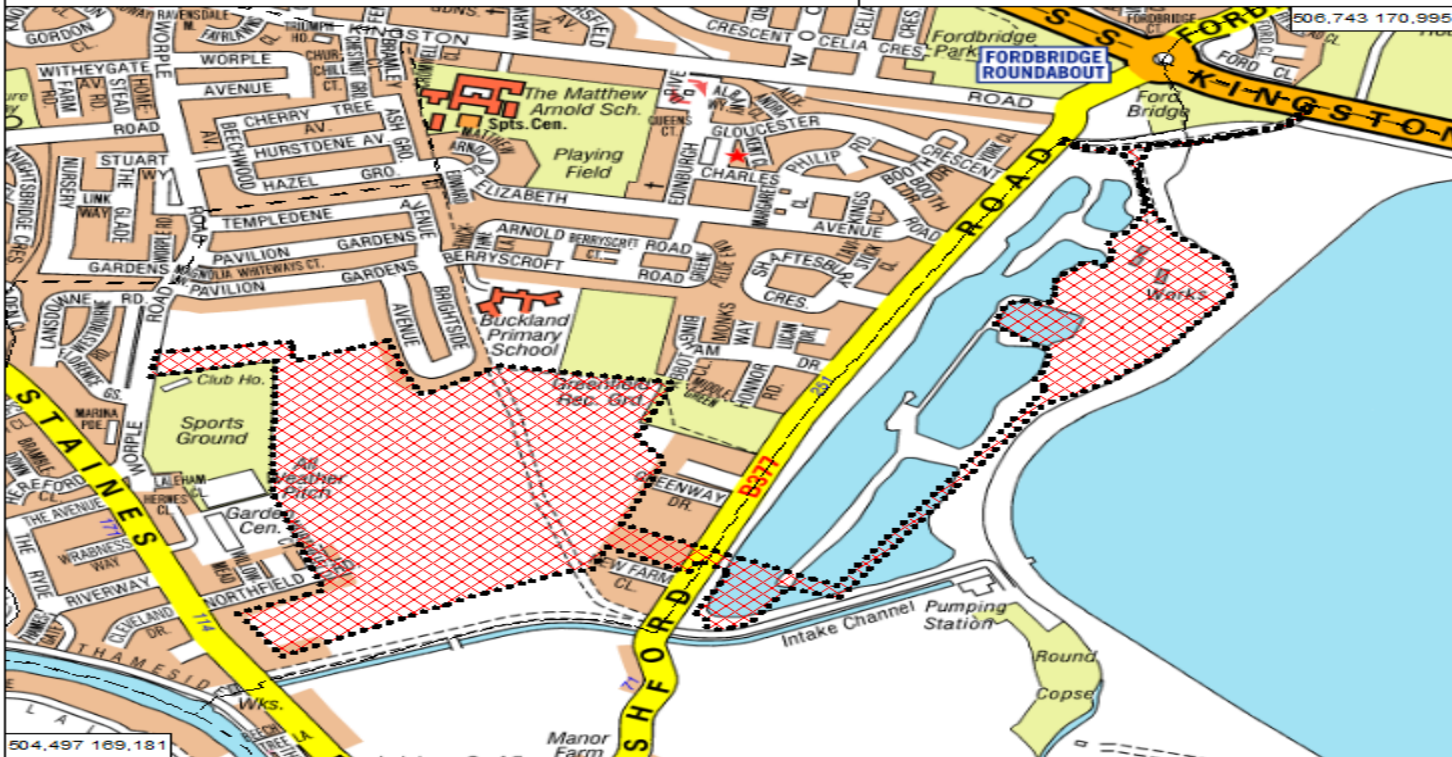
Details of Dust Action Plan and dust monitoring programme submitted pursuant to Condition 24(a) of planning permission reference SP2012/01132 dated 23rd October 2015

Application No: SP12/01132/SCD3

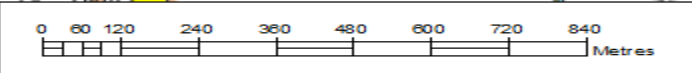
Electoral Division (s): Laleham & Shepperton, 42785

© Crown copyright. All rights reserved Surrey County Council, 100019613, 2016

This plan is for indicative purposes only



Ref No: SCC REF 2016/0059
Date printed: 15/09/2016

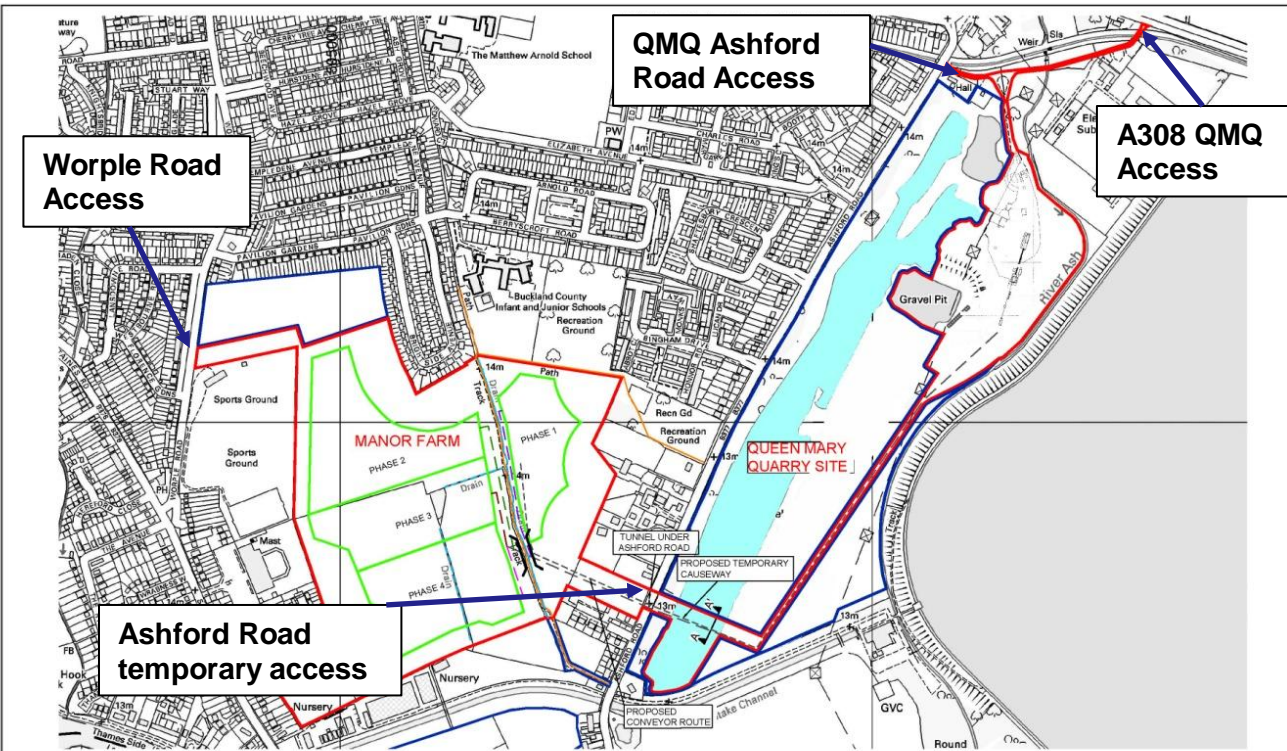


Scale
1:11,700



Plan 2 : Extraction phases, site compound, conveyor tunnel and causeway
 (annotated applicant SP2012/01132 drawing no. EIA9.8 Rev B March 2012)

Page 36



DO NOT SCALE FROM THIS DRAWING

KEY

- APPLICATION SITE
- OTHER LAND UNDER APPLICANT'S CONTROL
- PUBLIC FOOTPATH
- DRAIN
- PROPOSED CONVEYOR ROUTE
- PHASE 1 CONVEYOR ROUTE
- PHASE 2 CONVEYOR ROUTE
- PHASE 3 CONVEYOR ROUTE
- PHASE 4 CONVEYOR ROUTE
- CONVEYOR TUNNEL BENEATH FP30
- PHASE BOUNDARY

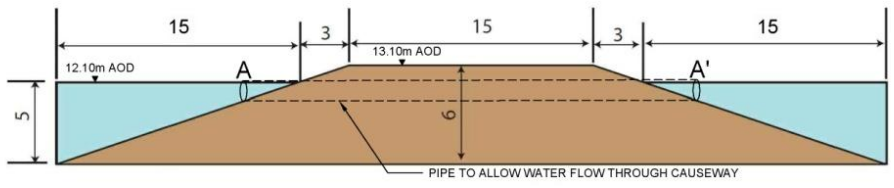
REVISION	DETAILS	DATE	DRAWN	CHECKED	APPROVED
B	Conveyor Routes Added.	23/06/12	JR	RK	SK
A	Issued as Approved	16/03/12	CS	CS	SK

CLIENT
 Brett Aggregates Limited

PROJECT
 Proposed Mineral Extraction from Manor Farm, Laleham

DRAWING TITLE
 Conveyor Route Details

DRG No.	EIA9.8	SCALE	NTS	DATE	MARCH 2012
DRAWN BY	JD	CHECKED BY	CS	APPROVED BY	RK
<input type="checkbox"/> STONE-ON-TRENT (HEAD OFFICE) TEL 0845 111 7777		<input type="checkbox"/> CARDIFF TEL 030 2073 8191		<input type="checkbox"/> LEIGH TEL 01942 280101	
<input type="checkbox"/> NEWCASTLE UPON TYNE TEL 0191 232 0943		<input type="checkbox"/> SHEFFIELD TEL 0114 245 6244		<input type="checkbox"/> EDINBURGH TEL 0131 555 3311	
<input type="checkbox"/> WEST BROMMICH TEL 0121 580 0809		<input type="checkbox"/> LIVERPOOL TEL 020 7287 2872		<input type="checkbox"/> LONDON TEL 020 7287 2872	



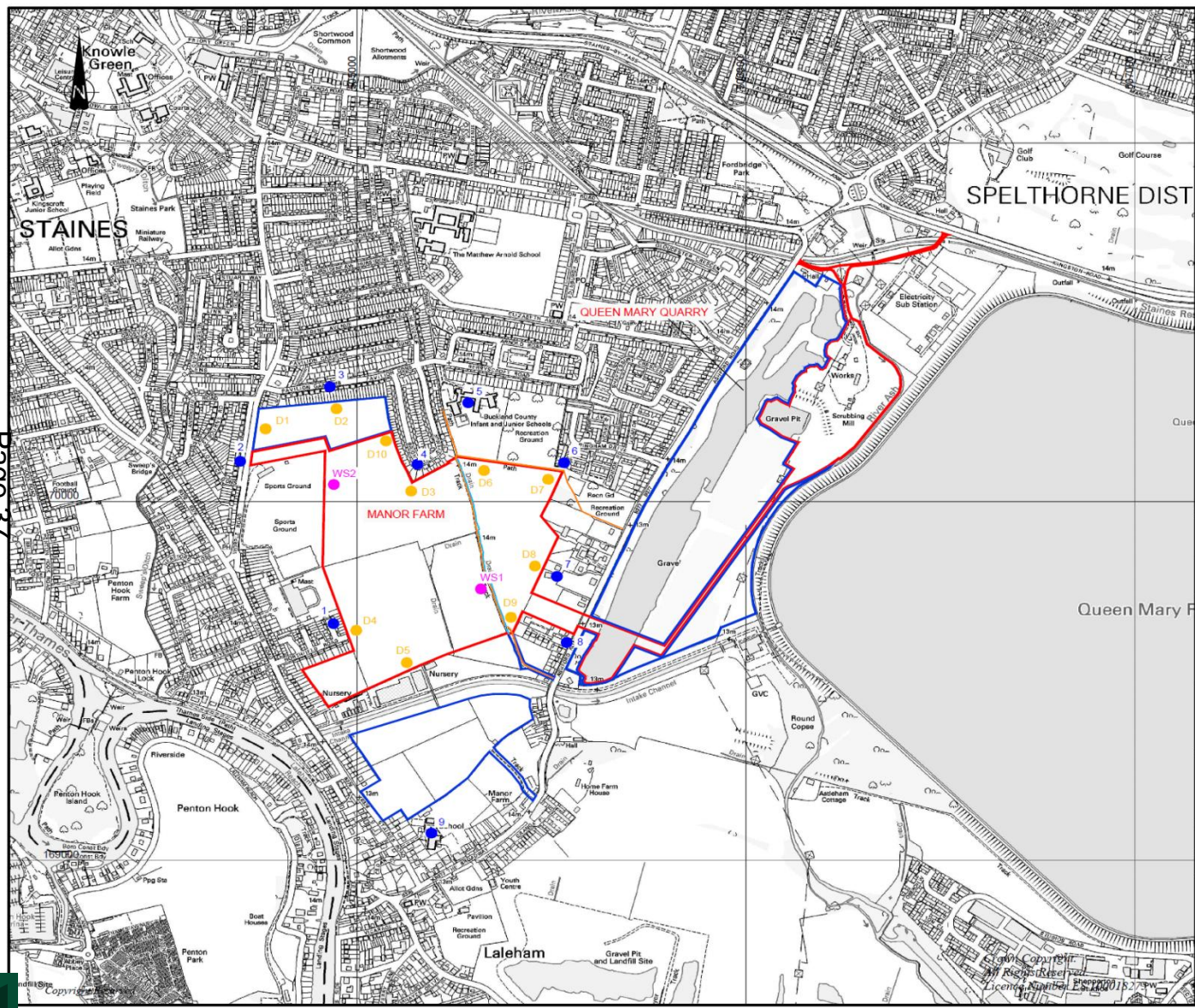
CAUSEWAY CROSS SECTION



Plan 3 : Dust Sensitive Receptors and Proposed Dust Monitoring Locations and Wind Sock Locations (applicant drawing DAP1 Rev B)



Page 37



DO NOT SCALE FROM THIS DRAWING

KEY

- APPLICATION SITE
- OTHER LAND UNDER APPLICANT'S CONTROL
- DUST SENSITIVE RECEPTOR
- DUST MONITORING LOCATION
- WIND SOCK LOCATION

1. NORTHFIELD ROAD
2. WORPLE ROAD
3. PAVILION GARDENS
4. BRIGHTSIDE AVENUE
5. BUCKLAND COUNTY SCHOOL
6. ABBOT CLOSE
7. GREENWAY DRIVE
8. ASHFORD ROAD
9. LALEHAM CHURCH OF ENGLAND SCHOOL

REVISION	DETAILS	DATE	DRAWN	CHECKED	APPROVED
B	Wind Sock Locations Added	10/10/15	CS	RF	MD
A	Issued as Approved	16/03/12	CS	CS	MD

CLIENT: Brett Aggregates Limited

PROJECT: Proposed Mineral Extraction from Manor Farm, Laleham

DRAWING TITLE: Dust Sensitive Receptors Proposed Dust Monitoring Locations and Wind Sock Locations

DRG No.	SCALE	DATE
DAP 1	1:10000 @ A3	MARCH 2012
DRAWN BY	CHECKED BY	APPROVED BY
JV	CS	MD

<input type="checkbox"/> STOKES-ON-TRENT (HEAD OFFICE)	TEL 0845 111 7777	<input type="checkbox"/> CARDIFF	TEL 029 2072 9191
<input type="checkbox"/> NEWCASTLE UPON TYNE	TEL 0191 232 0943	<input type="checkbox"/> LEIGH	TEL 01625 260101
<input type="checkbox"/> WEST BROMWICH	TEL 0121 880 0968	<input type="checkbox"/> SHEFFIELD	TEL 0114 243 0244
<input type="checkbox"/> LONDON	TEL 020 7287 2872	<input type="checkbox"/> EDINBURGH	TEL 0131 555 3111
		<input type="checkbox"/> LIVERPOOL	TEL 0151 434 6431

wardell armstrong your earth our world

This page is intentionally left blank